






PLAN LEGEND

-  GRASS OR LANDSCAPED AREA
-  STREET OR ALLEY
-  SIDEWALK OR PEDESTRIAN WAY
-  EXISTING NEXT STEP STRUCTURE
-  PROPOSED NEXT STEP FACILITY
-  NEIGHBORING STRUCTURES
-  LANDSCAPE ITEM FOR REFERENCE ONLY




HOLDER DESIGN, INC.

24 South 5th Street
Terre Haute, Indiana
47807
ph. 812.235.1300
www.holderdesign.net

SCOPE DOCUMENT

THE DRAWINGS INDICATE THE GENERAL SCOPE OF THE PROJECT IN TERMS OF ARCHITECTURAL DESIGN CONCEPT, THE DIMENSIONS OF THE BUILDING, THE MAJOR ARCHITECTURAL ELEMENTS AND THE TYPE OF STRUCTURAL, MECHANICAL AND ELECTRICAL SYSTEMS. AS SCOPE DOCUMENTS, THE DRAWINGS DO NOT NECESSARILY INDICATE OR DESCRIBE ALL WORK THAT IS REQUIRED FOR FULL PERFORMANCE AND COMPLETION OF THE REQUIREMENTS OF THE CONTRACT DOCUMENTS. ON THE BASIS OF THE GENERAL SCOPE INDICATED OR DESCRIBED, THE TRADE CONTRACTORS SHALL FURNISH ALL ITEMS REQUIRED FOR THE PROPER EXECUTION AND COMPLETION OF THE WORK.

THE SEAL(S) AND SIGNATURE(S) APPLY ONLY TO THE DOCUMENT TO WHICH THEY ARE AFFIXED AND WE EXPRESSLY DISCLAIM ANY RESPONSIBILITY FOR ALL OTHER PLANS, SPECIFICATIONS, ESTIMATES, REPORTS, OR OTHER DOCUMENTS OR INSTRUMENTS RELATING TO OR INTENDED TO BE USED FOR ANY PART OR PARTS OF THE PROJECT.

COPYRIGHT 2021 HOLDER DESIGN, INC.

DRAWN BY:	CHECKED BY:	PLOT SCALE:	DATE:
	HDI	AS NOTED	11/30/2021

INSTRUCTIONS FOR:
**NEXT STEP COMMUNITY
NEW GUEST FACILITIES**
TERRE HAUTE, INDIANA

SHEET DESCRIPTION: ARCHITECTURAL SITE PLAN

REVISIONS

SHEET NO.
A1.1

JOB NO.
A21-050